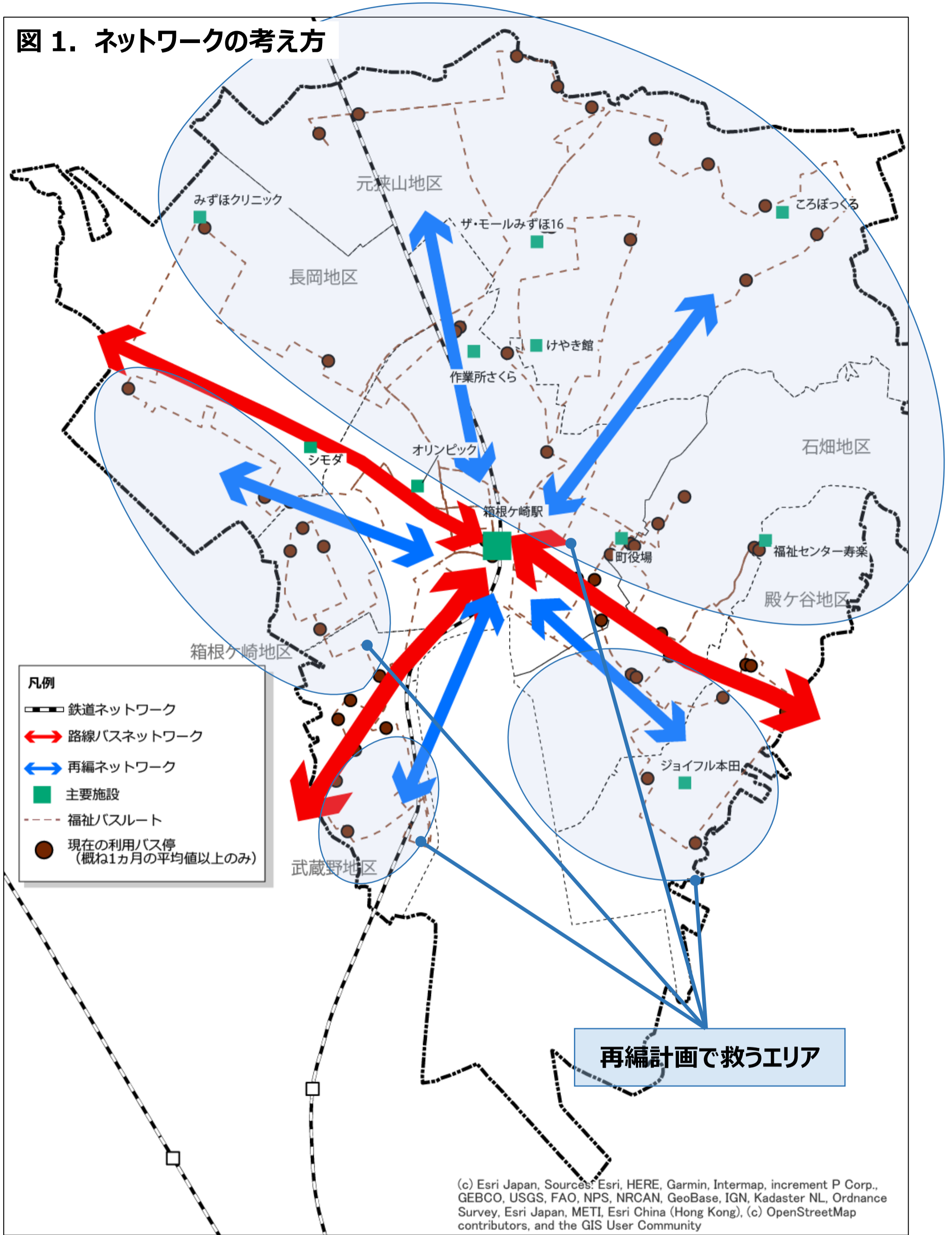
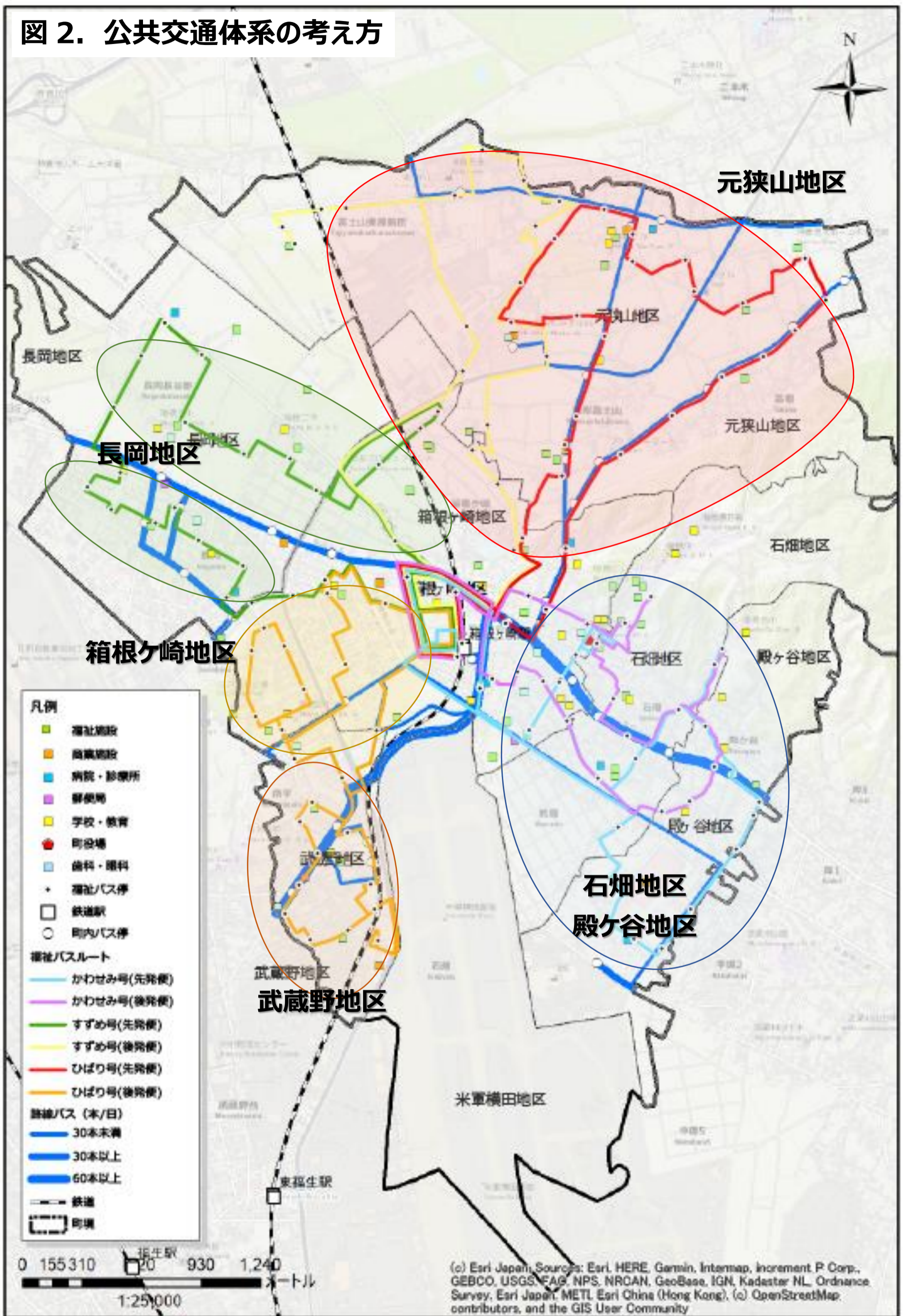


図 1. ネットワークの考え方



(c) Esri Japan, Sources: Esri, HERE, Garmin, Intermap, increment P Corp., GEBCO, USGS, FAO, NPS, NRCAN, GeoBase, IGN, Kadaster NL, Ordnance Survey, Esri Japan, METI, Esri China (Hong Kong), (c) OpenStreetMap contributors, and the GIS User Community

図 2. 公共交通体系の考え方



(c) Esri Japan, Sources: Esri, HERE, Garmin, Intermap, increment P Corp., GEBCO, USGS, FAO, NPS, NRCAN, GeoBase, IGN, Kadaster NL, Ordnance Survey, Esri Japan, METL, Esri China (Hong Kong), (c) OpenStreetMap contributors, and the GIS User Community

図3-1. 運行ルート (案)

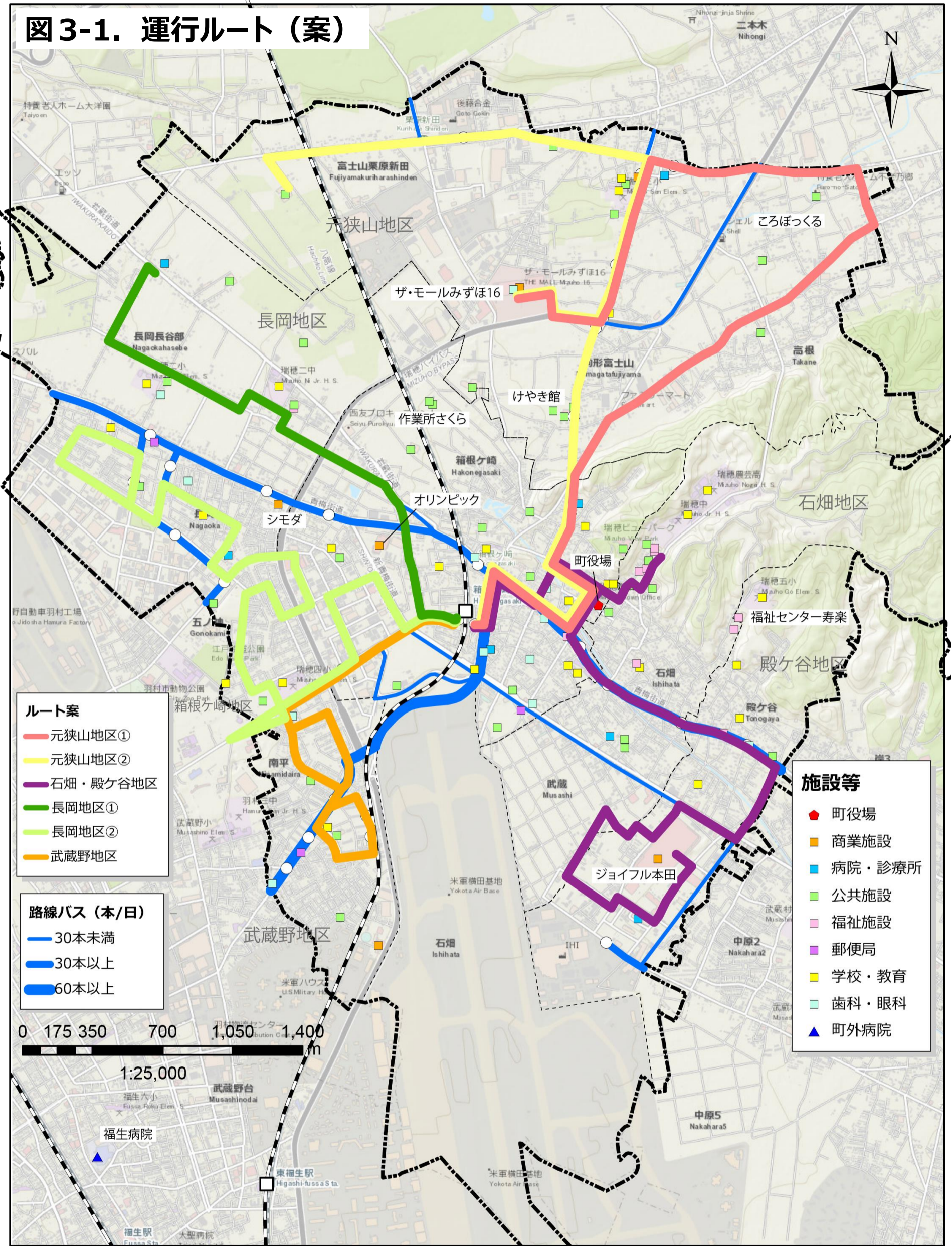


図 3-2. 運行ルート (案)

※路線バス表示なし

